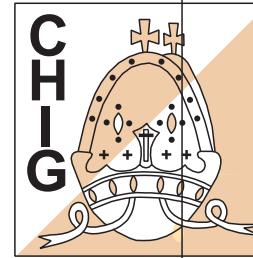



Broxbourne and Wormley Woods

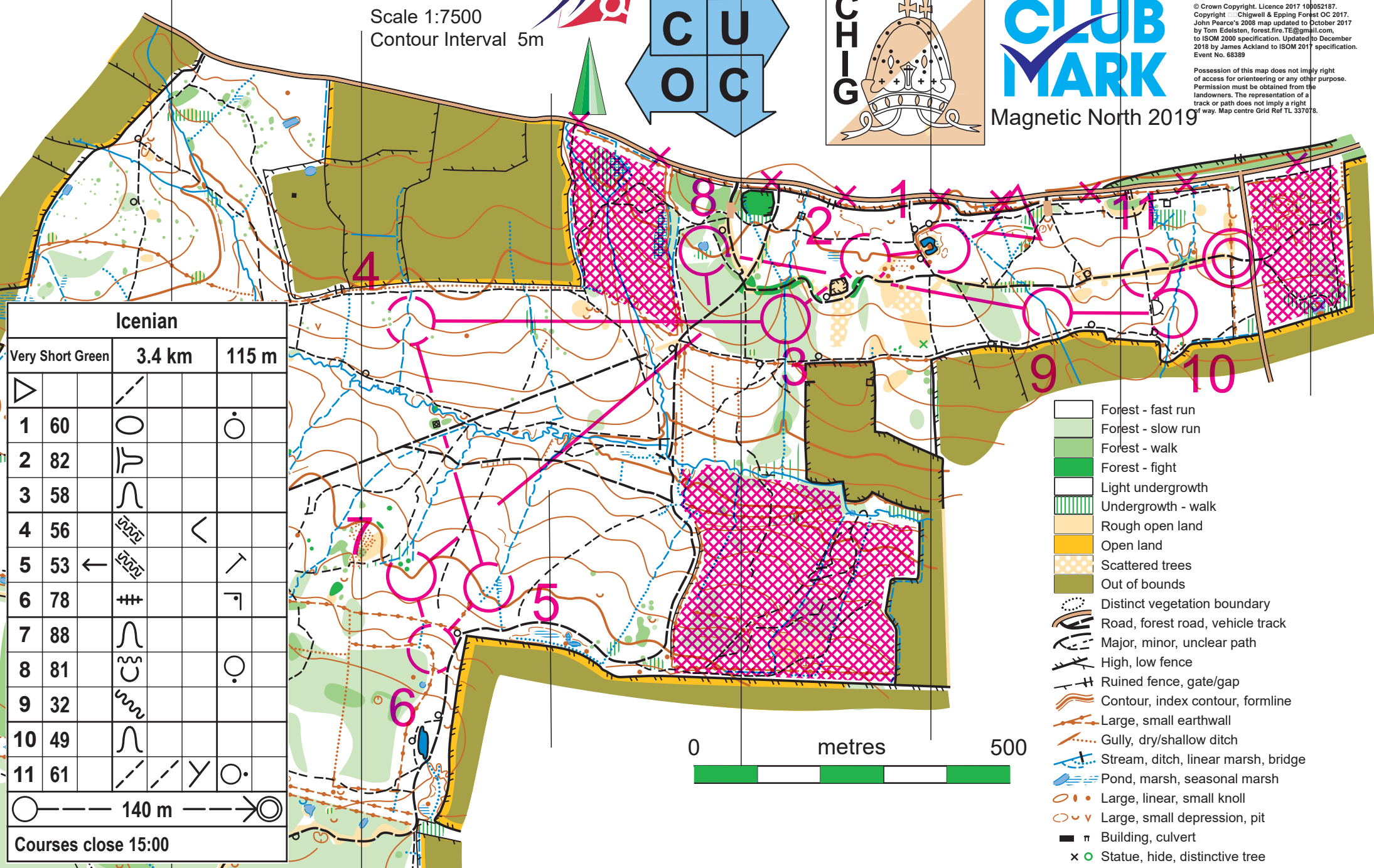
Scale 1:7500
Contour Interval 5m



Magnetic North 2019

© Crown Copyright. Licence 2017 100052187.
Copyright © Chigwell & Epping Forest OC 2017.
John Pearce's 2008 map updated to October 2017
by Tom Edleston, forest.fire.TE@gmail.com,
to ISOM 2000 specification. Updated to December
2018 by James Ackland to ISOM 2017 specification.
Event No. 68389

Possession of this map does not imply right
of access for orienteering or any other purpose.
Permission must be obtained from the
landowners. The representation of a
track or path does not imply a right
of way. Map centre Grid Ref TL 33708.



Icenian				
Very Short Green	3.4 km	115 m		
▷		/		○
1	60	○		○
2	82	⌒		
3	58	⌒		
4	56	⌒	<	
5	53	←	⌒	↑
6	78	#		⌒
7	88	⌒		
8	81	⌒		○
9	32	⌒		
10	49	⌒		
11	61	/	Y	○

○ — 140 m — ○

Courses close 15:00

- Forest - fast run
- Forest - slow run
- Forest - walk
- Forest - fight
- Light undergrowth
- Undergrowth - walk
- Rough open land
- Open land
- Scattered trees
- Out of bounds
- Distinct vegetation boundary
- Road, forest road, vehicle track
- Major, minor, unclear path
- High, low fence
- Ruined fence, gate/gap
- Contour, index contour, formline
- Large, small earthwall
- Gully, dry/shallow ditch
- Stream, ditch, linear marsh, bridge
- Pond, marsh, seasonal marsh
- Large, linear, small knoll
- Large, small depression, pit
- Building, culvert
- Statue, hide, distinctive tree

